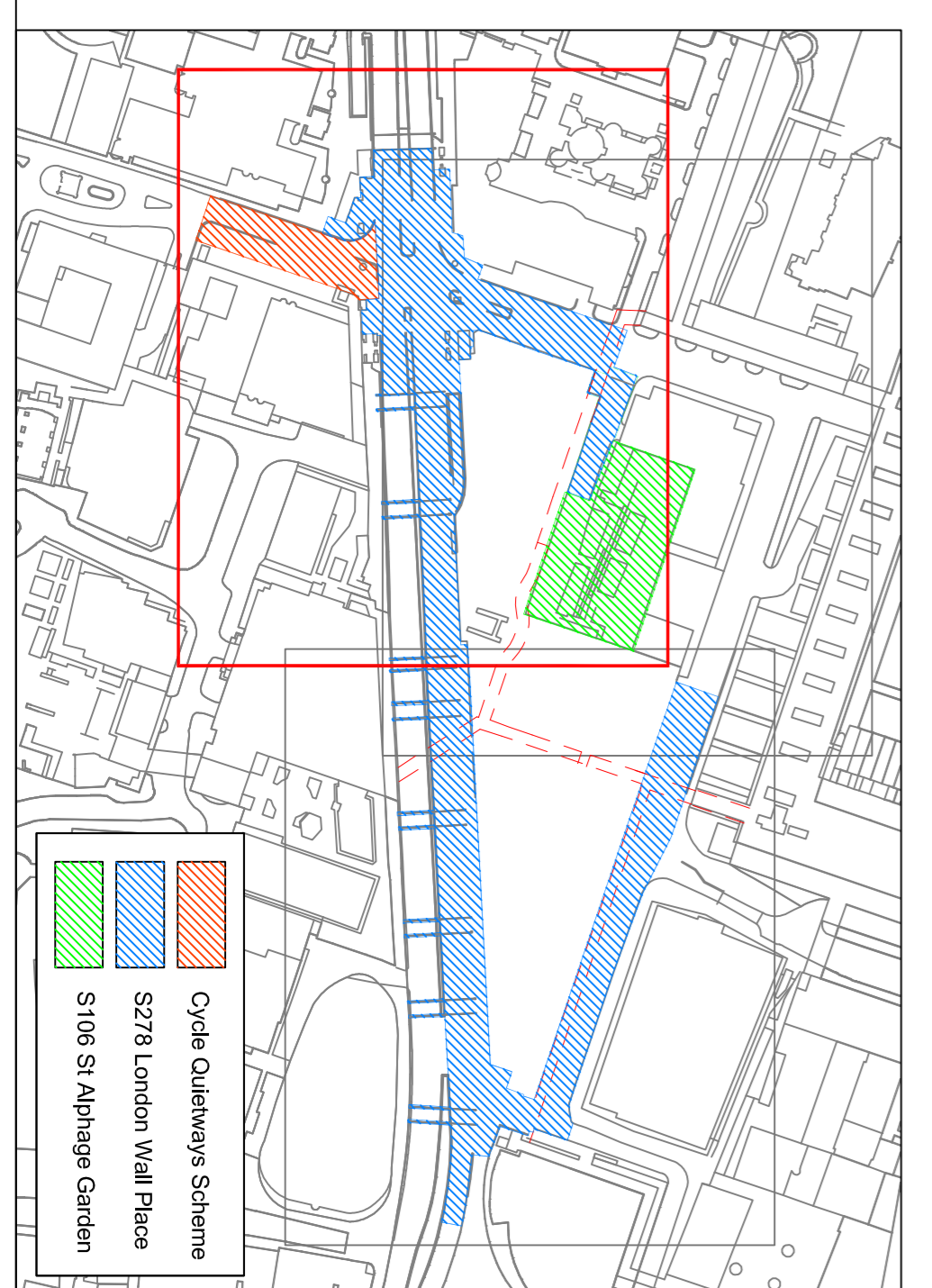
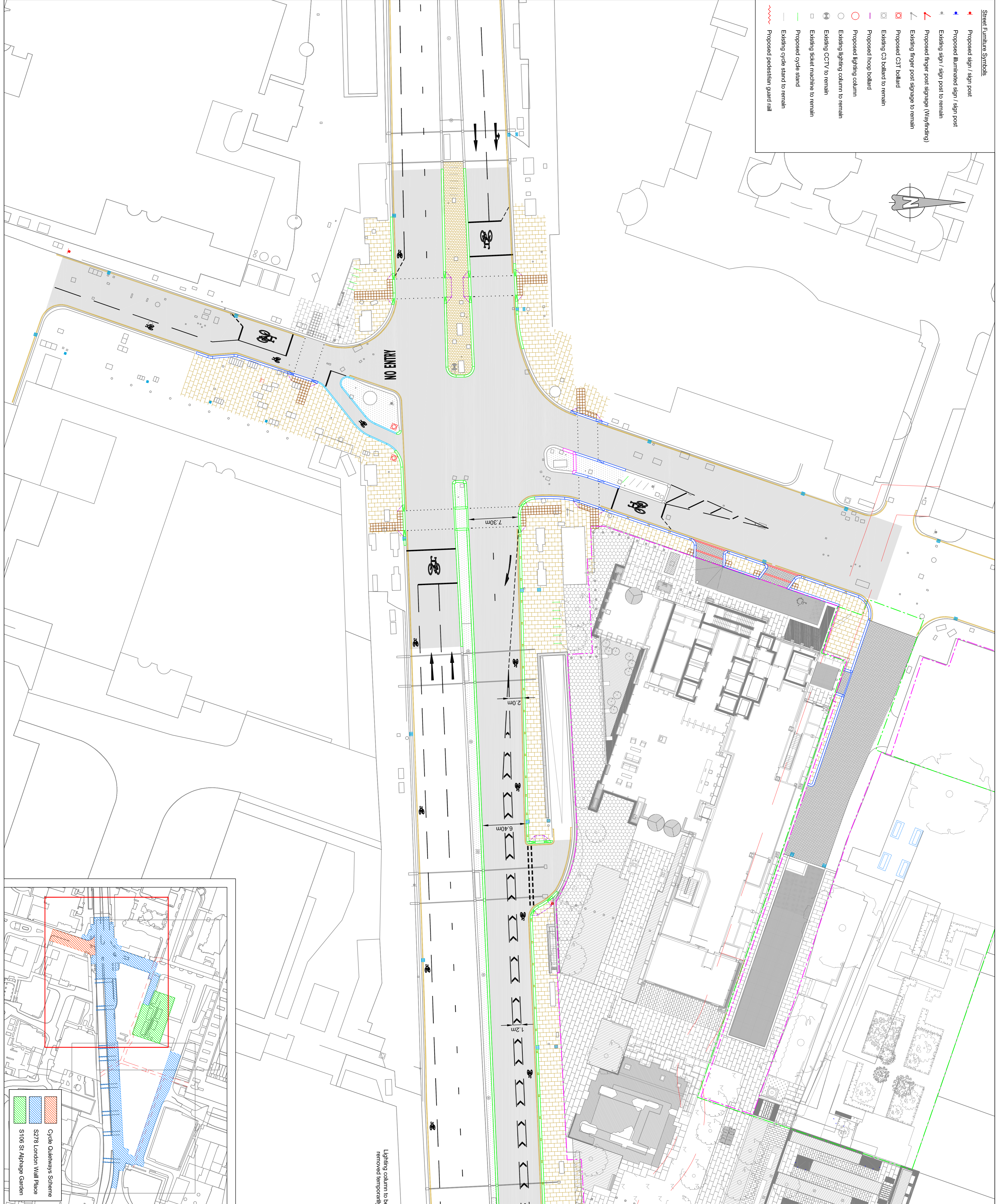
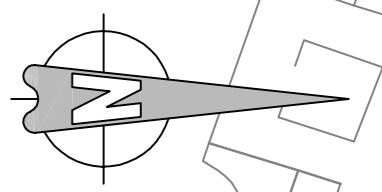


- Street Furniture Symbols**
- Proposed sign / sign post
 - Proposed illuminated sign / sign post
 - Existing sign / sign post to remain
 - Proposed finger post signage (Wayfinding)
 - Existing finger post signage to remain
 - Proposed C3T bollard
 - Existing C3 bollard to remain
 - Proposed hoop bollard
 - Proposed lighting column
 - Existing lighting column to remain
 - Existing CCTV to remain
 - Existing ticket machine to remain
 - Proposed cycle stand
 - Existing cycle stand to remain
 - Proposed pedestrian guard rail



- NOTES**
1. NO INFORMATION TO BE SCALED FROM THIS DRAWING.
 2. YORKSTONE PAVING TO BE LAID PERPENDICULAR TO ADJACENT KERB.
 3. WORKS SHALL COMPLY WITH THE CURRENT CITY OF LONDON SPECIFICATION FOR HIGHWAY WORKS.
 4. ALL HARD MATERIAL BROKEN OUT UNDER THE CONTRACT IS TO BE DISPOSED OF TO CONTRACTOR'S TIP.
 5. REUSE OF ANY EXISTING ROAD SIGNS AND OTHER DISCRETION.
 6. ACCESS TO BUSINESS TO BE MAINTAINED AT ALL TIMES.
 7. THE CONTRACTOR WILL BE HELD RESPONSIBLE FOR ANY DAMAGE CAUSED TO PRIVATE HIGHWAYS AND PRIVATELY OWNED STREET FURNITURE.

- KEY**
- NEW 75MM YORKSTONE PAVING, 600MM WIDE VARYING LENGTHS
 - NEW 300 X 200MM YORKSTONE PAVING
 - NEW MASTIC ASPHALT SURFACE
 - NEW 400 X 400 X 75MM YORKSTONE TACTILE PAVING
 - NEW 70% SILVER GREY, 30% MID GREY, 300 X 150 X 150MM GRANITE SETTS
 - ASPHALT RESURFACING AS SPECIFIED ELSEWHERE
 - NEW 300 X 200MM FLAMED TEXTURED SILVER GREY GRANITE KERB
 - NEW 300 X 150MM FLAMED TEXTURED SILVER GREY GRANITE KERB
 - NEW 150 X 300MM RETAINING KERB
 - NEW TRIEF KERBS
 - HIGH LEVEL WALKWAYS
 - ST ALPHAGE WORKS
 - HIGHWAY BOUNDARY
 - GULLY / WEIR GULLY
 - 300 X 300MM STAINLESS STEEL FOOTWAY GULLY GRATING
 - SMOKE OUTLET

Rev No.	Date	Description	By

PROJECT:
LONDON WALL PLACE
SECTION 278
HIGHWAY ENABLING WORKS

TITLE:
ANNEX B
GENERAL ARRANGEMENT
DRAWING 1 OF 3

CLIENT:
HIGHWAY DESIGN
AND CONSTRUCTION

DEPARTMENT OF THE BUILT ENVIRONMENT
PO BOX 270
COURTNEY PLACE
LONDON
EC2P 2EL
TEL: 020 7606 3030

CITY OF LONDON

SHEET:
SHEET 1 of 3

DATE:
15/09/2016

DESIGNED BY:
JMT

CHECKED BY:
JF

SCALE & DRAWING SIZE:
1:250 @ A1

DRAWING NO.:
16100279/S278/GA/1

THIS MAP IS REPRODUCED FROM ORDINANCE SURVEY DATA. THE CITY OF LONDON CONTROLLER OF HER MAJESTY'S STATIONERY OFFICE © CROWN COPYRIGHT UNAUTHORISED REPRODUCTION INFRINGES CROWN COPYRIGHT AND MAY LEAD TO PROSECUTION OF CIVIL PROCEDURE. CITY OF LONDON 1908/26/25 59 15.